GREEN GEN CYMRU

Figure 5-1: Route Sections

Llyn Lort Energy Park

Preferred Corridor

Search area for National Grid Substation

Proposed Collector Substation and Cable Sealing End Compound Search Area

Route Sections

Section 1: Cefn Coch to Llangyniew

Section 2: Llangyniew to Meifod

Section 3: Meifod to Llansantffraid-ym-Mechain

Section 4: Llansantffraid-ym-Mechain to Llanymynech

Section 5: Llanymynech to Lower Frankton

0 5 10 km

Map scale 1:150,000 @ A3

© Crown copyright and database rights 2023 Ordnance Survey 0100031673
Airbus,USGS,NGA,NASA,CGIAR,NCEAS,NLS,OS,NMA,Geodatastyrelsen,GSA,GSI and the GIS User Community

Green GEN Vyrnwy Frankton
Routeing and Consultation Document
for Green GEN Cymru

GREEN GEN CYMRU

Figure 5-2: Route Option 1N

- Llyn Lort Energy Park
- Preferred Corridor
- Proposed Collector Substation and Cable Sealing End Compound Search Area
- Route Option
- Other Route Options

1S
1C
1N

0 1 2 km

Map scale 1:35,000 @ A3

© Crown copyright and database rights 2023 Ordnance Survey 0100031673
Airbus,USGS,NGA,NASA,CGIAR,NCEAS,NLS,OS,NMA,Geodatastyrelsen,GSA,GSI and the GIS User Community

EB:Willshear_R LUC 12096_RouteingConsultationDocument 22/08/2023
Source: LUC, BE

Green GEN Vyrnwy Frankton
Routeing and Consultation Document
for Green GEN Cymru

GREEN GEN CYMRU

Figure 5-2: Route Option 1C

- Llyn Lort Energy Park
- Preferred Corridor
- Proposed Collector Substation and Cable Sealing End Compound Search Area
- Route Option
- Other Route Options

Map scale 1:30,000 @ A3

© Crown copyright and database rights 2023 Ordnance Survey 0100031673
Airbus,USGS,NGA,NASA,CGIAR,NCEAS,NLS,OS,NMA,Geodatastyrelsen,GSA,GSI and the GIS User Community

EB:Willshear_R LUC 12096_RouteingConsultationDocument 22/08/2023
Source: LUC, BE

Green GEN Vyrnwy Frankton
Routeing and Consultation Document
for Green GEN Cymru

GREEN GEN CYMRU

Figure 5-2: Route Option 1S

- Llyn Lort Energy Park
- Preferred Corridor
- Proposed Collector Substation and Cable Sealing End Compound Search Area
- Route Option
- Other Route Options

Map scale 1:30,000 @ A3

© Crown copyright and database rights 2023 Ordnance Survey 0100031673
Airbus,USGS,NGA,NASA,CGIAR,NCEAS,NLS,OS,NMA,Geodatastyrelsen,GSA,GSI and the GIS User Community

GREEN GEN CYMRU

Figure 5-2: Route Option 2N

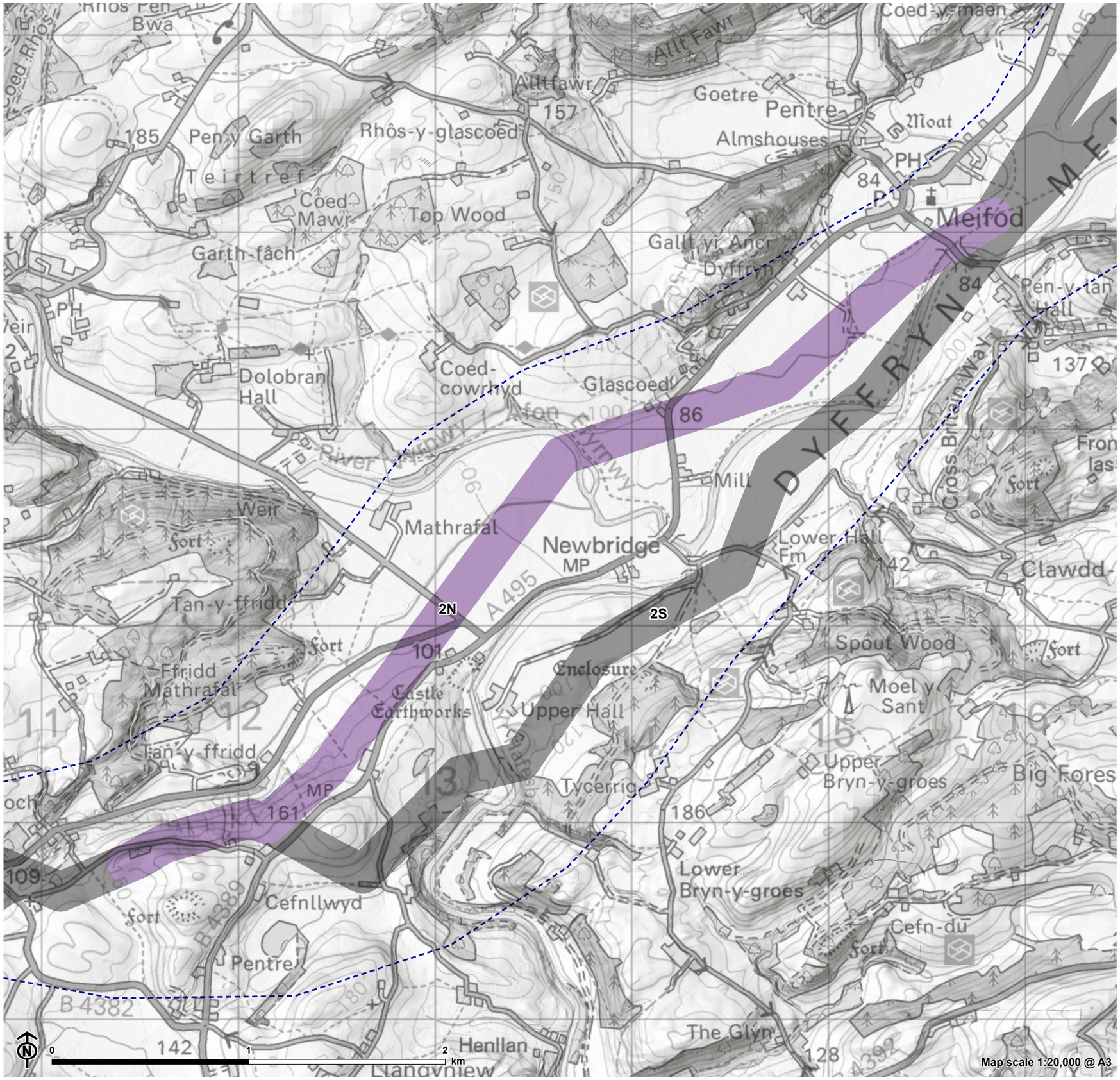

© Crown copyright and database rights 2023 Ordnance Survey 0100031673
Airbus,USGS,NGA,NASA,CGIAR,NCEAS,NLS,OS,NMA,Geodatastyrelsen,GSA,GSI and the GIS User Community

GREEN GEN CYMRU

Figure 5-2: Route Option 2S

Preferred Corridor
Route Option
Other Route Options

© Crown copyright and database rights 2023 Ordnance Survey 0100031673
Airbus,USGS,NGA,NASA,CGIAR,NCEAS,NLS,OS,NMA,Geodatastyrelsen,GSA,GSI and the GIS User Community

Map scale 1:20,000 @ A3

GREEN GEN CYMRU

Figure 5-2: Route Option 3N

Preferred Corridor

Route Option

Other Route Options

3C

3S

3N

0 1 2 km

Map scale 1:35,000 @ A3

© Crown copyright and database rights 2023 Ordnance Survey 0100031673
Airbus,USGS,NGA,NASA,CGIAR,NCEAS,NLS,OS,NMA,Geodatastyrelsen,GSA,GSI and the GIS User Community

GREEN GEN CYMRU

Figure 5-2: Route Option 3C

Preferred Corridor

Route Option

Other Route Options

© Crown copyright and database rights 2023 Ordnance Survey 0100031673
Airbus,USGS,NGA,NASA,CGIAR,NCEAS,NLS,OS,NMA,Geodatastyrelsen,GSA,GSI and the GIS User Community

GREEN GEN CYMRU

Figure 5-2: Route Option 3S

Preferred Corridor

Route Option

Other Route Options

© Crown copyright and database rights 2023 Ordnance Survey 0100031673
Airbus,USGS,NGA,NASA,CGIAR,NCEAS,NLS,OS,NMA,Geodatastyrelsen,GSA,GSI and the GIS User Community

Map scale 1:35,000 @ A3

GREEN GEN CYMRU

Figure 5-2: Route Option 4N

Preferred Corridor
Route Option
Other Route Options

© Crown copyright and database rights 2023 Ordnance Survey 0100031673
Airbus,USGS,NGA,NASA,CGIAR,NCEAS,NLS,OS,NMA,Geodatastyrelsen,GSA,GSI and the GIS User Community

GREEN GEN CYMRU

Figure 5-2: Route Option 4C

Preferred Corridor

Route Option

Other Route Options

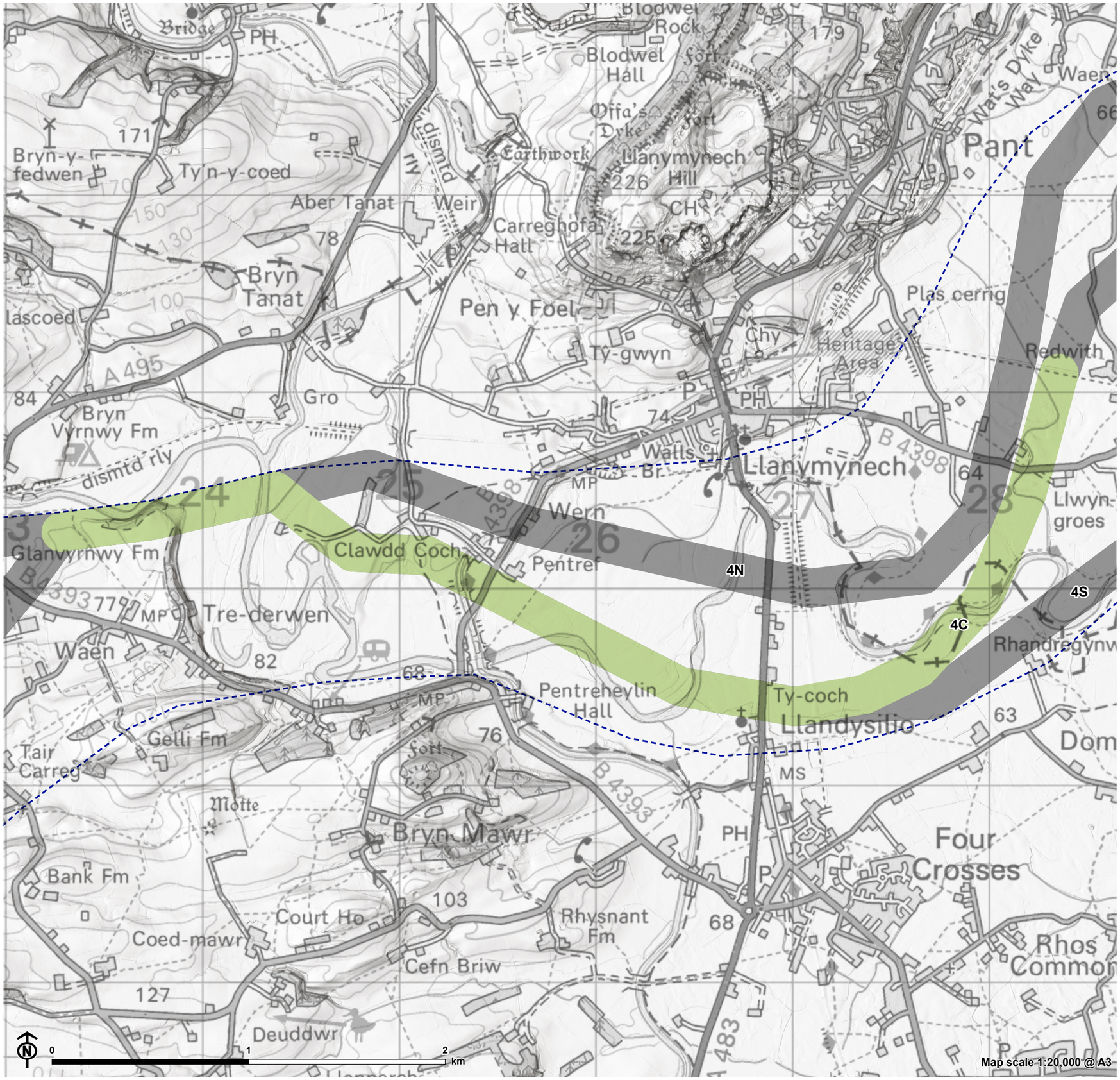

© Crown copyright and database rights 2023 Ordnance Survey 0100031673
Airbus,USGS,NGA,NASA,CGIAR,NCEAS,NLS,OS,NMA,Geodatastyrelsen,GSA,GSI and the GIS User Community

Green GEN Vyrnwy Frankton
Routeing and Consultation Document
for Green GEN Cymru

GREEN GEN CYMRU

Figure 5-2: Route Option 4S

Preferred Corridor

Route Option

Other Route Options

© Crown copyright and database rights 2023 Ordnance Survey 0100031673
Airbus,USGS,NGA,NASA,CGIAR,NCEAS,NLS,OS,NMA,Geodatastyrelsen,GSA,GSI and the GIS User Community

EB:Willshear_R LUC 12096_RouteingConsultationDocument 22/08/2023
Source: LUC, BE

Map scale 1:25,000 @ A3

Green GEN Vyrnwy Frankton
Routeing and Consultation Document
for Green GEN Cymru

GREEN GEN CYMRU

Figure 5-2: Route Option 5N

Preferred Corridor

Search area for National Grid Substation

Route Option

Other Route Options

5C

5N

5S

Map scale 1:40,000 @ A3

© Crown copyright and database rights 2023 Ordnance Survey 0100031673
Airbus,USGS,NGA,NASA,CGIAR,NCEAS,NLS,OS,NMA,Geodatastyrelsen,GSA,GSI and the GIS User Community

EB:Willshear_R LUC 12096_RouteingConsultationDocument 22/08/2023
Source: LUC, BE

GREEN GEN CYMRU

Figure 5-2: Route Option 5C

- Preferred Corridor
- Search area for National Grid Substation
- Route Option
- Other Route Options

5C
5N
5S

Map scale 1:40,000 @ A3

© Crown copyright and database rights 2023 Ordnance Survey 0100031673
Airbus,USGS,NGA,NASA,CGIAR,NCEAS,NLS,OS,NMA,Geodatastyrelsen,GSA,GSI and the GIS User Community

GREEN GEN CYMRU

Figure 5-2: Route Option 5S

- Preferred Corridor
- Search area for National Grid Substation
- Route Option
- Other Route Options

© Crown copyright and database rights 2023 Ordnance Survey 0100031673
Airbus,USGS,NGA,NASA,CGIAR,NCEAS,NLS,OS,NMA,Geodatastyrelsen,GSA,GSI and the GIS User Community

Map scale 1:40,000 @ A3

GREEN GEN CYMRU

Figure 6-1-1: Biodiversity Statutory & Non-Statutory Designated Sites - Section 1

Gwaun Wern-y-wig SSSI
Mawnog Gwaunynog SSSI
Gwaun Efail Wig SSSI
Cors Ty-gwyn SSSI
Gweunydd Ceunant SSSI
Afon Banwy ger Mathrafal SSSI
Ffridd Mathrafal Track Section SSSI
Cors Cefn Llwyd SSSI
Coed Ty-Mawr SSSI
Gweunydd Ger Fronhaul SSSI
1S
1C
1N
2N

Llyn Lort Energy Park
Preferred Corridor
Proposed Collector Substation and Cable Sealing End Compound Search Area

Route Section

Section 1: Cefn Coch to Llangyniew
Section 2: Llangyniew to Meifod
1km from Preferred Corridor
2km from Preferred Corridor

Statutory Designations

Site of Special Scientific Interest (SSSI)
Special Area of Conservation (SAC)

Non-Statutory Designations

RVNR
SINC

0 1 2 km

Map scale 1:45,000 @ A3

© Crown copyright and database rights 2023 Ordnance Survey 0100031673
Airbus,USGS,NGA,NASA,CGIAR,NCEAS,NLS,OS,NMA,Geodatastyrelsen,GSA,GSI and the GIS User Community

GREEN GEN CYMRU

Figure 6-1-1: Biodiversity Statutory & Non-Statutory Designated Sites - Section 2

Preferred Corridor

Route Section

Section 1: Cefn Coch to Llangyniew

Section 2: Llangyniew to Meifod

Section 3: Meifod to Llansantffraid-ym-Mechain

1km from Preferred Corridor

2km from Preferred Corridor

Statutory Designations

Site of Special Scientific Interest (SSSI)

Special Area of Conservation (SAC)

Non-Statutory Designations

RVNR

SINC

Tanat and Vyrnwy Bat Sites / Safleoedd Ystlumod Tanat ac Efyrnwy SAC

Allt y Main Mine SSSI

Glascoed, Meifod SSSI

Gweunydd Ceunant SSSI

Gwaun Efail Wig SSSI

Cors Ty-gwyn SSSI

Ffridd Mathrafal Track Section SSSI

Coed Tŷ-Mawr SSSI

Afon Banwy ger Mathrafal SSSI

Cors Cefn Llwyd SSSI

Gweunydd Ger Fronhaul SSSI

2N

2S

0 1 2 km

Map scale 1:30,000 @ A3

© Crown copyright and database rights 2023 Ordnance Survey 0100031673
Airbus,USGS,NGA,NASA,CGIAR,NCEAS,NLS,OS,NMA,Geodatastyrelsen,GSA,GSI and the GIS User Community

Green GEN Vyrnwy Frankton
Routeing and Consultation Document
for Green GEN Cymru

GREEN GEN CYMRU

Figure 6-1-1: Biodiversity Statutory & Non-Statutory Designated Sites - Section 3

Preferred Corridor

Route Section

Section 2: Llangyniew to Meifod

Section 3: Meifod to Llansantffraid-ym-Mechain

Section 4: Llansantffraid-ym-Mechain to Llanymynech

1km from Preferred Corridor

2km from Preferred Corridor

Statutory Designations

Site of Special Scientific Interest (SSSI)

Special Area of Conservation (SAC)

Non-Statutory Designations

RVNR

SINC

MWT Reserves

Montgomery Canal SAC

Montgomery Canal SSSI

Bryngwyn Hall Stables and Coach House SSSI

Gweunydd Ty-Brith (Ty-Brith Meadows) SSSI

Tanat and Vyrnwy Bat Sites / Safleoedd Ystlumod Tanat ac Efyrnwy SAC

Allt y Main Mine SSSI

Glascoed, Meifod SSSI

3C

3S

3N

2S

MEIFOD

DYFFRYN

0 1 2 km

Map scale 1:40,000 @ A3

© Crown copyright and database rights 2023 Ordnance Survey 0100031673
Airbus,USGS,NGA,NASA,CGIAR,NCEAS,NLS,OS,NMA,Geodatastyrelsen,GSA,GSI and the GIS User Community

GREEN GEN CYMRU

Figure 6-1-1: Biodiversity Statutory & Non-Statutory Designated Sites - Section 4

Llanymynech and Llyncly's Hills SSSI
Midland Meres & Mosses Phase 2 RAMSAR
Morton Pool and Pasture SSSI
Llanymynech Heritage Area LNR
Montgomery Canal SSSI
Montgomery Canal SAC
Gweunydd Ty-Brith (Ty-Brith Meadows) SSSI
4N
4S
4C

- Preferred Corridor

Route Section

- Section 3: Meifod to Llansantffraid-ym-Mechain
- Section 4: Llansantffraid-ym-Mechain to Llanymynech
- Section 5: Llanymynech to Lower Frankton
- 1km from Preferred Corridor
- 2km from Preferred Corridor

Statutory Designations

- Site of Special Scientific Interest (SSSI)
- Special Area of Conservation (SAC)
- RAMSAR
- Local Nature Reserve (LNR)

Non-Statutory Designations

- RVNR
- Local Wildlife Sites (Shropshire)
- MWT Reserves

0 1 2 km

Map scale 1:30,000 @ A3

© Crown copyright and database rights 2023 Ordnance Survey 0100031673
Airbus,USGS,NGA,NASA,CGIAR,NCEAS,NLS,OS,NMA,Geodatastyrelsen,GSA,GSI and the GIS User Community

GREEN GEN CYMRU

Figure 6-1-1: Biodiversity Statutory & Non-Statutory Designated Sites - Section 5

Preferred Corridor

Search area for National Grid Substation

Route Section

Section 4: Llansantffraid-ym-Mechain to Llanymynech

Section 5: Llanymynech to Lower Frankton

1km from Preferred Corridor

2km from Preferred Corridor

Statutory Designations

Site of Special Scientific Interest (SSSI)

Special Area of Conservation (SAC)

RAMSAR

Local Nature Reserve (LNR)

Non-Statutory Designations

RVNR

Local Wildlife Sites (Shropshire)

MWT Reserves

Montgomery Canal, Aston Locks - Keeper's Bridge SSSI

Montgomery Canal, Aston Locks - Keeper's Bridge SSSI

Crofts Mill Pasture SSSI

Morton Pool and Pasture SSSI

Midland Meres & Mosses Phase 2 RAMSAR

Llanymynech and Llynclys Hills SSSI

Llanymynech and Llynclys Hills SSSI

Llanymynech and Llynclys Hills SSSI

Montgomery Canal SSSI

Montgomery Canal SAC

Llanymynech Heritage Area LNR

5C

5N

5S

4N

4C

4S

OSWESTRY/ CROESOSWALLT

0 1 2 km

Map scale 1:55,000 @ A3

© Crown copyright and database rights 2023 Ordnance Survey 0100031673
Airbus,USGS,NGA,NASA,CGIAR,NCEAS,NLS,OS,NMA,Geodatastyrelsen,GSA,GSI and the GIS User Community

GREEN GEN CYMRU

Figure 6-1-2: Biodiversity NRW Priority Habitats and Living England Habitat Map (Phase 4) - Section 1

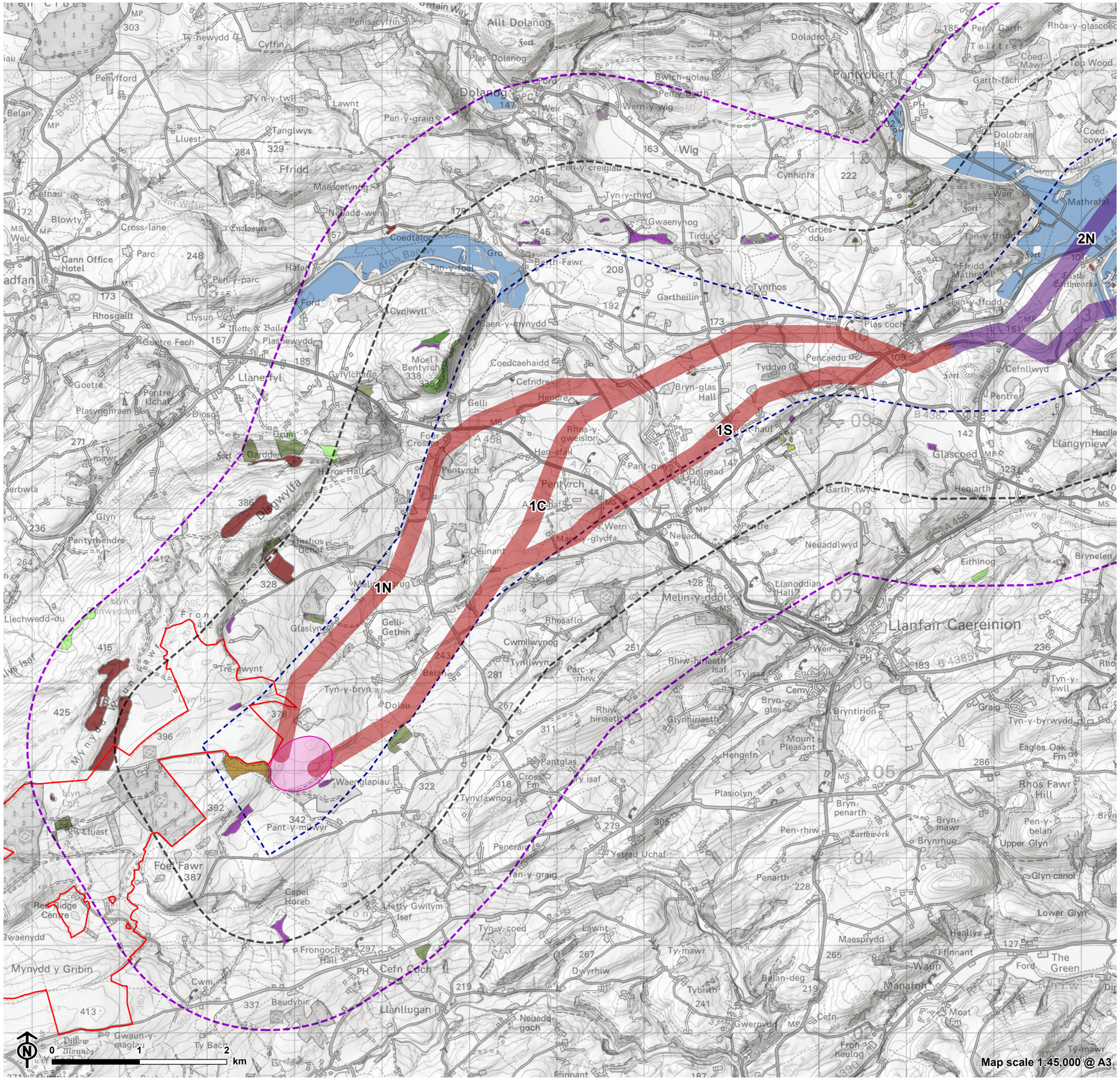

- Llyn Lort Energy Park
- Preferred Corridor
- Proposed Collector Substation and Cable Sealing End Compound Search Area

Route Section

- Section 1: Cefn Coch to Llangyniew
- Section 2: Llangyniew to Meifod
- 1km from Preferred Corridor
- 2km from Preferred Corridor

Priority Habitats (NRW)

- Coastal and Floodplain Grazing Marsh
- Lowland Dry Acid Grassland
- Lowland Fens and Reedbeds
- Lowland Heathland
- Lowland Meadows
- Purple Moor Grass and Rush Pastures
- Traditional Orchards
- Upland Flushes, Fens and Swamps
- Upland Heathland
- Wood Pasture

© Crown copyright and database rights 2023 Ordnance Survey 0100031673
Airbus,USGS,NGA,NASA,CGIAR,NCEAS,NLS,OS,NMA,Geodatastyrelsen,GSA,GSI and the GIS User Community

GREEN GEN CYMRU

Figure 6-1-2: Biodiversity NRW Priority Habitats and Living England Habitat Map (Phase 4) - Section 2

Preferred Corridor

Route Section

Section 1: Cefn Coch to Llangyniew

Section 2: Llangyniew to Meifod

Section 3: Meifod to Llansantffraid-ym-Mechain

1km from Preferred Corridor

2km from Preferred Corridor

Priority Habitats (NRW)

Coastal and Floodplain Grazing Marsh

Lowland Dry Acid Grassland

Lowland Fens and Reedbeds

Lowland Heathland

Lowland Meadows

Purple Moor Grass and Rush Pastures

Traditional Orchards

Wood Pasture

Wood-pasture and parkland

Map scale 1:30,000 @ A3

© Crown copyright and database rights 2023 Ordnance Survey 0100031673
Airbus,USGS,NGA,NASA,CGIAR,NCEAS,NLS,OS,NMA,Geodatastyrelsen,GSA,GSI and the GIS User Community

Figure 6-1-2: Biodiversity NRW Priority Habitats and Living England Habitat Map (Phase 4) - Section 3

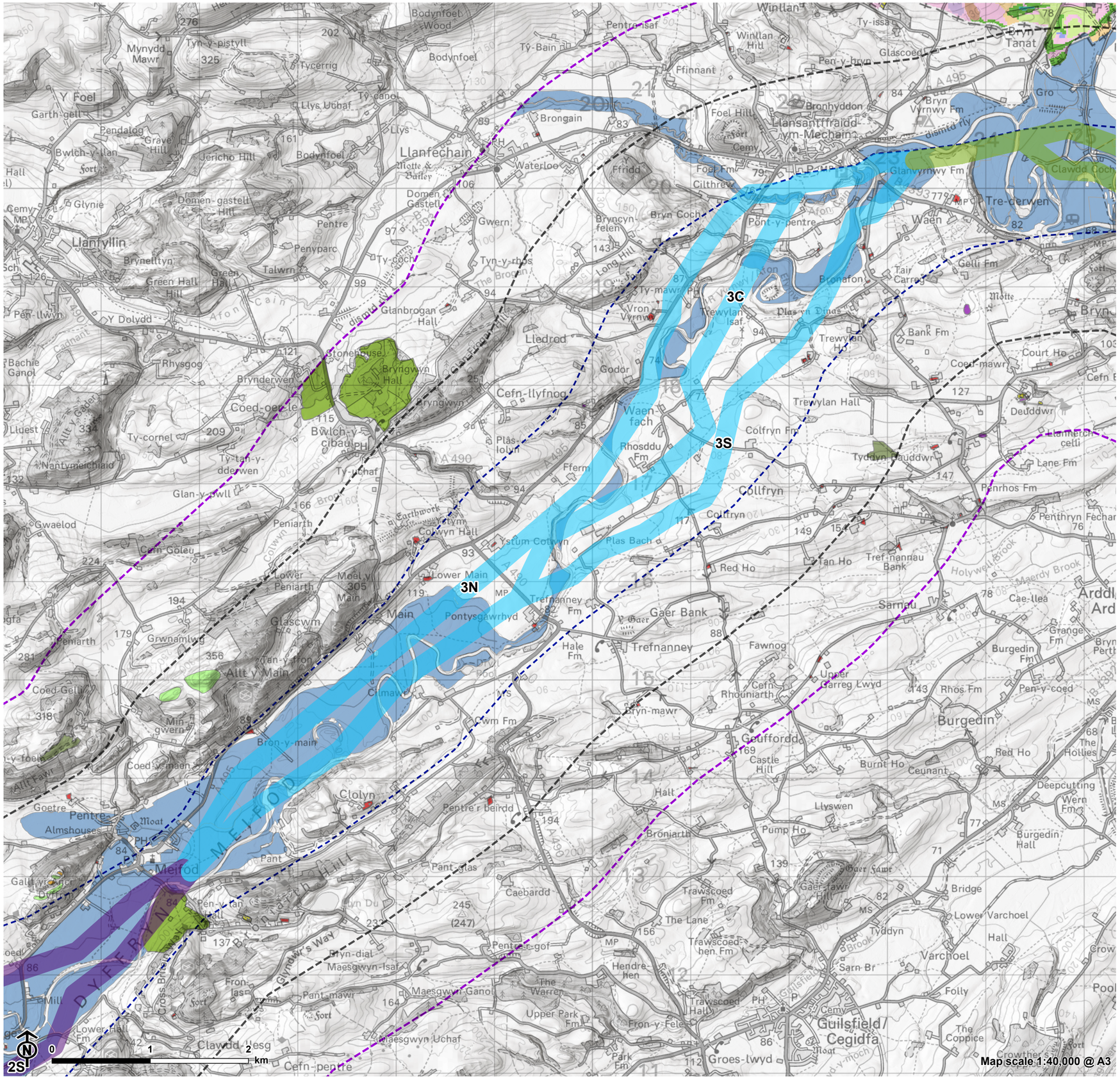

Preferred Corridor

Route Section

- Section 2: Llangyniew to Meifod
- Section 3: Meifod to Llansantffraid-ym-Mechain
- Section 4: Llansantffraid-ym-Mechain to Llanymynech
- 1km from Preferred Corridor
- 2km from Preferred Corridor

Living England Habitat Map (Phase 4)

- Acid, Calcareous, Neutral Grassland
- Arable and Horticultural
- Bog
- Bracken
- Broadleaved, Mixed and Yew Woodland
- Built-up Areas and Gardens
- Coniferous Woodland
- Fen, Marsh and Swamp
- Improved Grassland

Priority Habitats (NRW)

- Coastal and Floodplain Grazing Marsh
- Lowland Dry Acid Grassland
- Lowland Heathland
- Lowland Meadows
- Purple Moor Grass and Rush Pastures
- Traditional Orchards
- Wood Pasture
- Wood-pasture and parkland

© Crown copyright and database rights 2023 Ordnance Survey 0100031673
Airbus,USGS,NGA,NASA,CGIAR,NCEAS,NLS,OS,NMA,Geodatastyrelsen,GSA,GSI and the GIS User Community

GREEN GEN CYMRU

Figure 6-1-2: Biodiversity NRW Priority Habitats and Living England Habitat Map (Phase 4) - Section 4

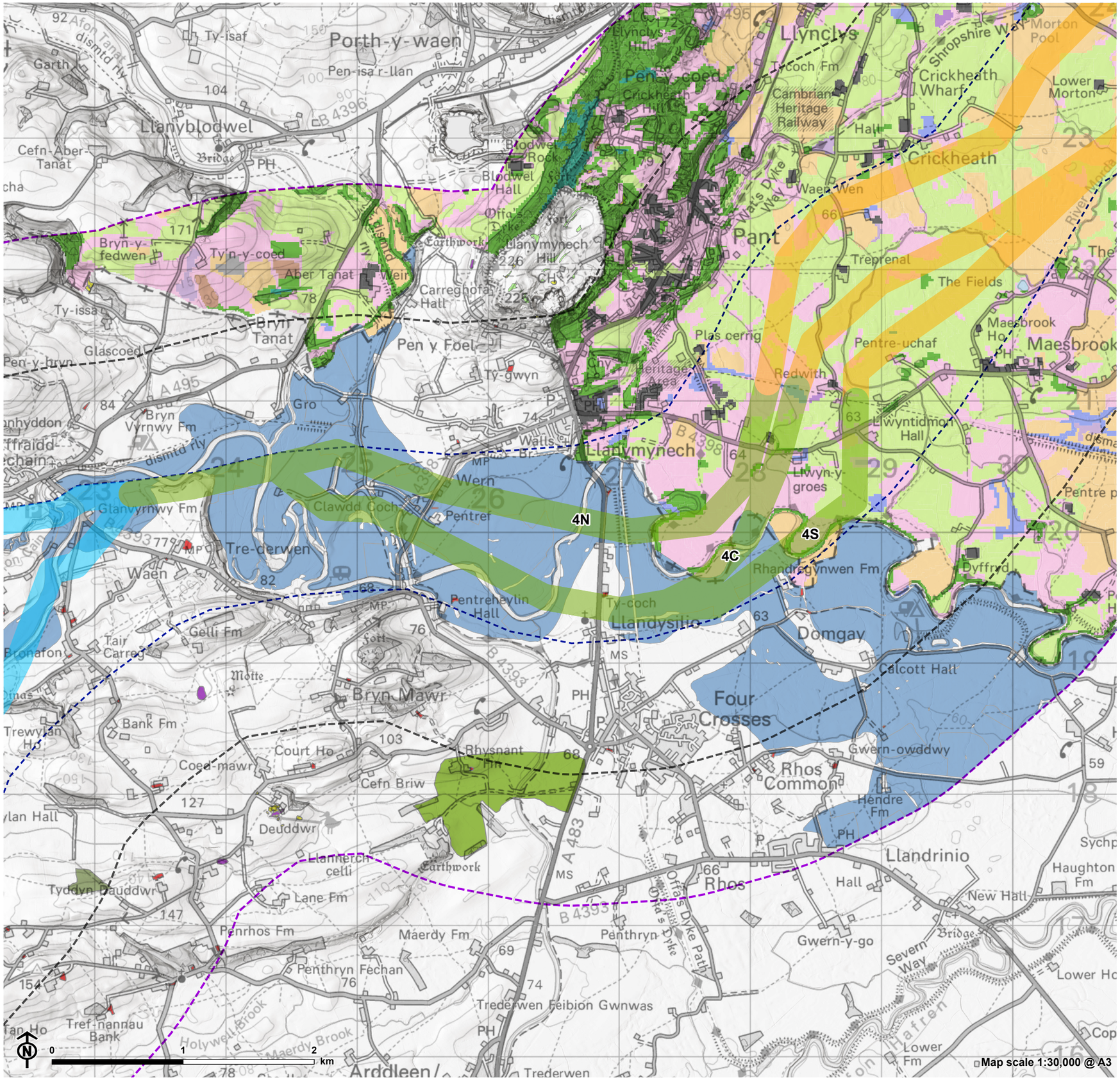

Preferred Corridor

Route Section

- Section 3: Meifod to Llansantffraid-ym-Mechain
- Section 4: Llansantffraid-ym-Mechain to Llanymynech
- Section 5: Llanymynech to Lower Frankton
- 1km from Preferred Corridor
- 2km from Preferred Corridor

Living England Habitat Map (Phase 4)

- Acid, Calcareous, Neutral Grassland
- Arable and Horticultural
- Bare Ground
- Bog
- Bracken
- Broadleaved, Mixed and Yew Woodland
- Built-up Areas and Gardens
- Coniferous Woodland
- Dwarf Shrub Heath
- Fen, Marsh and Swamp
- Improved Grassland
- Water

Priority Habitats (NRW)

- Coastal and Floodplain Grazing Marsh
- Lowland Dry Acid Grassland
- Lowland Meadows
- Purple Moor Grass and Rush Pastures
- Traditional Orchards
- Wood Pasture
- Wood-pasture and parkland

© Crown copyright and database rights 2023 Ordnance Survey 0100031673
Airbus,USGS,NGA,NASA,CGIAR,NCEAS,NLS,OS,NMA,Geodatastyrelsen,GSA,GSI and the GIS User Community

GREEN GEN CYMRU

Figure 6-1-2: Biodiversity NRW Priority Habitats and Living England Habitat Map (Phase 4) - Section 5

Preferred Corridor

Search area for National Grid Substation

Route Section

Section 4: Llansantffraid-ym-Mechain to Llanymynech

Section 5: Llanymynech to Lower Frankton

1km from Preferred Corridor

2km from Preferred Corridor

Living England Habitat Map (Phase 4)

Acid, Calcareous, Neutral Grassland

Arable and Horticultural

Bare Ground

Bog

Bracken

Broadleaved, Mixed and Yew Woodland

Built-up Areas and Gardens

Coniferous Woodland

Dwarf Shrub Heath

Fen, Marsh and Swamp

Improved Grassland

Unclassified

Water

Priority Habitats (NRW)

Coastal and Floodplain Grazing Marsh

Lowland Dry Acid Grassland

Lowland Meadows

Purple Moor Grass and Rush Pastures

Traditional Orchards

Map scale 1:55,000 @ A3

© Crown copyright and database rights 2023 Ordnance Survey 0100031673
Airbus,USGS,NGA,NASA,CGIAR,NCEAS,NLS,OS,NMA,Geodatastyrelsen,GSA,GSI and the GIS User Community

EB:Willshear_R LUC 12096_RouteingConsultationDocument 22/08/2023
Source: LUC, BE, NRW, NE

Green GEN Vyrnwy Frankton
Routeing and Consultation Document
for Green GEN Cymru

GREEN GEN CYMRU

Figure 6-2-1: Topography and Residential Receptors - Section 1

Llyn Lort Energy Park

Preferred Corridor

Proposed Collector Substation and Cable Sealing End Compound Search Area

Section 1: Cefn Coch to Llangyniew

Section 2: Llangyniew to Meifod

Terrain (AOD)

High

Low

Address Data

Residential Property

Residential Property 150m Buffer

1S

1C

1N

0 1 2 km

Map scale 1:35,000 @ A3

© Crown copyright and database rights 2023 Ordnance Survey 0100031673©
Local Government Information House Limited copyright and database rights 2023
Airbus,USGS,NGA,NASA,CGIAR,NCEAS,NLS,OS,NMA,Geodatastyrelsen,GSA,GSI and the GIS User Community

EB:Willshear_R LUC 12096_RouteingConsultationDocument 22/08/2023
Source: OS, LUC, BE

GREEN GEN CYMRU

Figure 6-2-1: Topography and Residential Receptors - Section 2

Preferred Corridor

Section 1: Cefn Coch to Llangyniew

Section 2: Llangyniew to Meifod

Section 3: Meifod to Llansantffraid-ym-Mechain

Terrain (AOD)

High

Low

Address Data

Residential Property

Residential Property 150m Buffer

Map scale 1:22,000 @ A3

© Crown copyright and database rights 2023 Ordnance Survey 0100031673©
Local Government Information House Limited copyright and database rights 2023
Airbus,USGS,NGA,NASA,CGIAR,NCEAS,NLS,OS,NMA,Geodatastyrelsen,GSA,GSI and the GIS User Community

EB:Willshear_R LUC 12096_RouteingConsultationDocument 22/08/2023
Source: OS, LUC, BE

GREEN GEN CYMRU

Figure 6-2-1: Topography and Residential Receptors - Section 3

Preferred Corridor

Section 2: Llangyniew to Meifod

Section 3: Meifod to Llansantffraid-ym-Mechain

Section 4: Llansantffraid-ym-Mechain to Llanymynech

Terrain (AOD)

High

Low

Address Data

Residential Property

Residential Property 150m Buffer

Map scale 1:30,000 @ A3

© Crown copyright and database rights 2023 Ordnance Survey 0100031673©
Local Government Information House Limited copyright and database rights 2023
Airbus,USGS,NGA,NASA,CGIAR,NCEAS,NLS,OS,NMA,Geodatastyrelsen,GSA,GSI and the GIS User Community

GREEN GEN CYMRU

Figure 6-2-1: Topography and Residential Receptors - Section 4

Preferred Corridor

Section 3: Meifod to Llansantffraid-ym-Mechain

Section 4: Llansantffraid-ym-Mechain to Llanymynech

Section 5: Llanymynech to Lower Frankton

Terrain (AOD)

High

Low

Address Data

Residential Property

Residential Property 150m Buffer

Map scale 1:24,000 @ A3

© Crown copyright and database rights 2023 Ordnance Survey 0100031673©
Local Government Information House Limited copyright and database rights 2023
Airbus,USGS,NGA,NASA,CGIAR,NCEAS,NLS,OS,NMA,Geodatastyrelsen,GSA,GSI and the GIS User Community

Green GEN Vyrnwy Frankton
Routeing and Consultation Document
for Green GEN Cymru

GREEN GEN CYMRU

Figure 6-2-1: Topography and Residential Receptors - Section 5

Preferred Corridor

Search area for National Grid Substation

Section 4: Llansantffraid-ym-Mechain to Llanymynech

Section 5: Llanymynech to Lower Frankton

Terrain (AOD)

High

Low

Address Data

Residential Property

Residential Property 150m Buffer

5C

5N

5S

4S

4C

Map scale 1:40,000 @ A3

© Crown copyright and database rights 2023 Ordnance Survey 0100031673©
Local Government Information House Limited copyright and database rights 2023
Airbus,USGS,NGA,NASA,CGIAR,NCEAS,NLS,OS,NMA,Geodatastyrelsen,GSA,GSI and the GIS User Community

GREEN GEN CYMRU

Figure 6-2-2: LANDMAP Cultural Landscape

Llyn Lort Energy Park

Preferred Corridor

Search area for National Grid Substation

Proposed Collector Substation and Cable Sealing End Compound Search Area

Wales - England Border

Route Options

Section 1: Cefn Coch to Llangyniew

Section 2: Llangyniew to Meifod

Section 3: Meifod to Llansantffraid-ym-Mechain

Section 4: Llansantffraid-ym-Mechain to Llanymynech

Section 5: Llanymynech to Lower Frankton

LANDMAP

Outstanding

High

Moderate

Map scale 1:130,000 @ A3

© Crown copyright and database rights 2023 Ordnance Survey 0100031673
Airbus,USGS,NGA,NASA,CGIAR,NCEAS,NLS,OS,NMA,Geodatastyrelsen,GSA,GSI and the GIS User Community

Green GEN Vyrnwy Frankton
Routeing and Consultation Document
for Green GEN Cymru

GREEN GEN CYMRU

Figure 6-2-3 LANDMAP Geological Landscape

Llyn Lort Energy Park

Preferred Corridor

Search area for National Grid Substation

Proposed Collector Substation and Cable Sealing End Compound Search Area

Wales - England Border

Route Options

Section 1: Cefn Coch to Llangyniew

Section 2: Llangyniew to Meifod

Section 3: Meifod to Llansantffraid-ym-Mechain

Section 4: Llansantffraid-ym-Mechain to Llanymynech

Section 5: Llanymynech to Lower Frankton

LANDMAP

Outstanding

High

Moderate

Low

Map scale 1:130,000 @ A3

© Crown copyright and database rights 2023 Ordnance Survey 0100031673
Airbus,USGS,NGA,NASA,CGIAR,NCEAS,NLS,OS,NMA,Geodatastyrelsen,GSA,GSI and the GIS User Community

GREEN GEN CYMRU

Figure 6-2-4 LANDMAP Historic Landscape

Llyn Lort Energy Park

Preferred Corridor

Search area for National Grid Substation

Proposed Collector Substation and Cable Sealing End Compound Search Area

Wales - England Border

Route Options

Section 1: Cefn Coch to Llangyniew

Section 2: Llangyniew to Meifod

Section 3: Meifod to Llansantffraid-ym-Mechain

Section 4: Llansantffraid-ym-Mechain to Llanymynech

Section 5: Llanymynech to Lower Frankton

LANDMAP

Outstanding

High

Moderate

Low

Map scale 1:130,000 @ A3

© Crown copyright and database rights 2023 Ordnance Survey 0100031673
Airbus,USGS,NGA,NASA,CGIAR,NCEAS,NLS,OS,NMA,Geodatastyrelsen,GSA,GSI and the GIS User Community